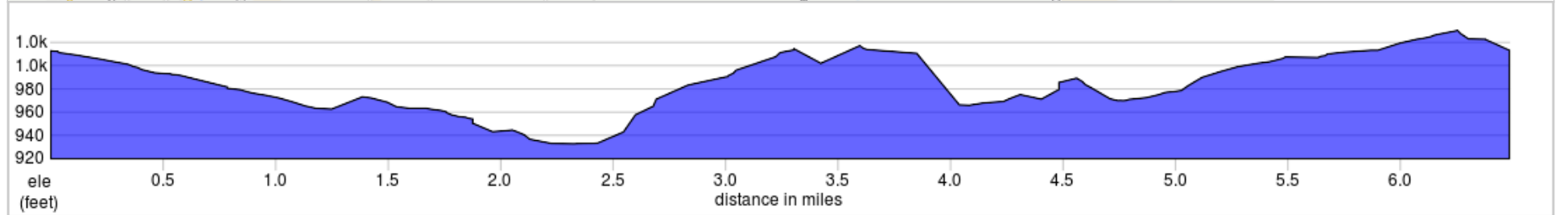
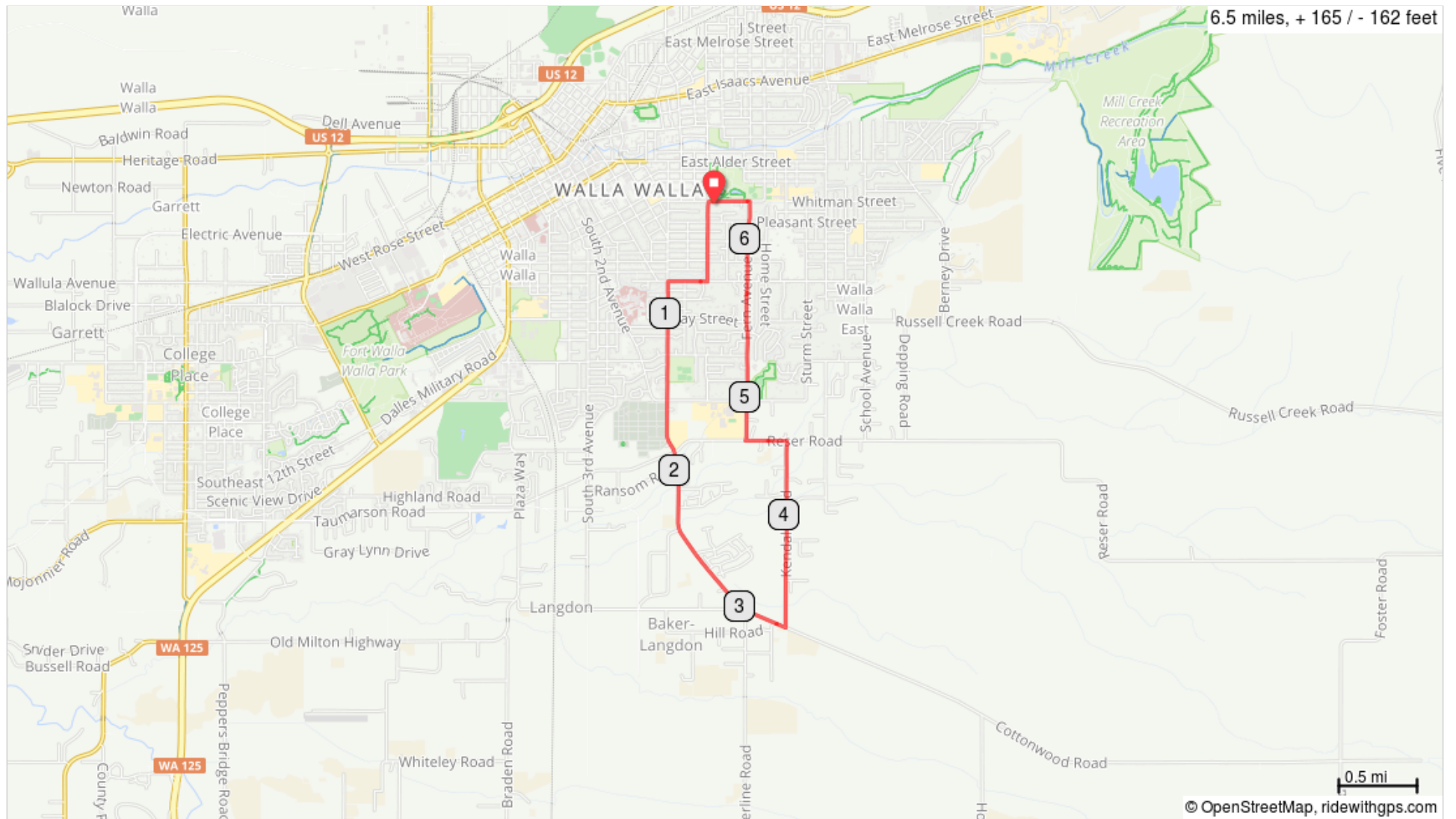


# Rose Garden - Howard - Cottonwood - Kendall - Fern - and back

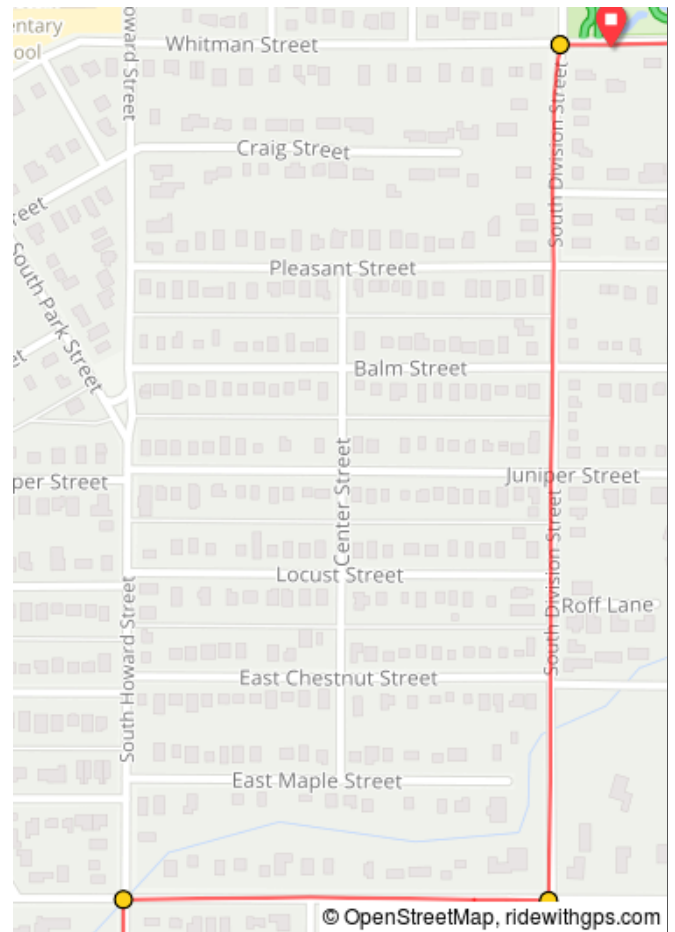


6.5 miles, + 165 / - 162 feet



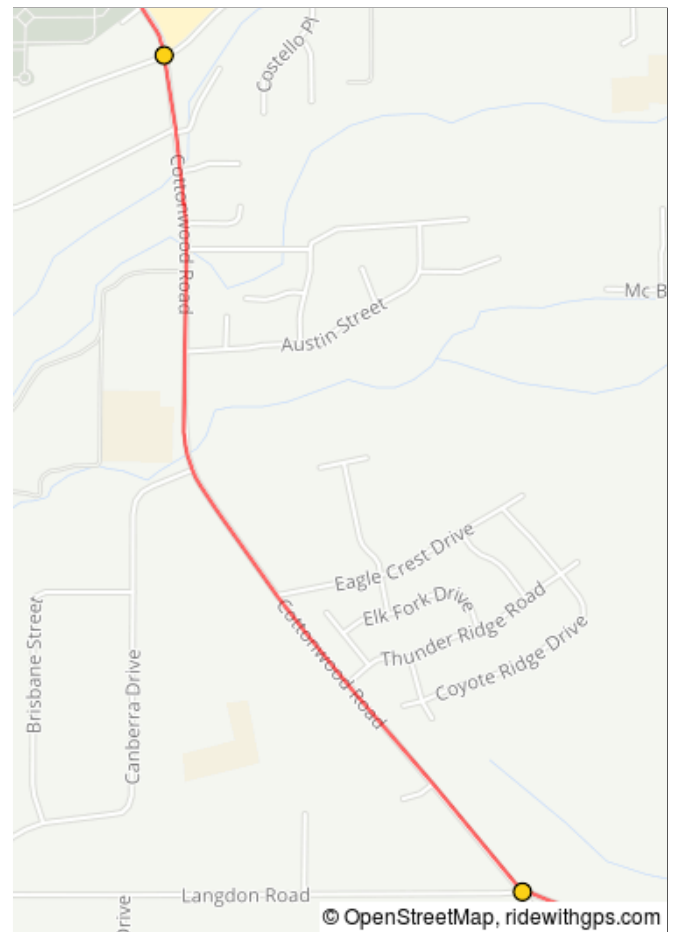
Rose Garden - Howard - Cottonwood - Kendall - Fern - and back

Num	Dist	Prev	Type	Note	Next
1.	0.0	0.0	←	L onto S Division St	0.5
2.	0.5	0.5	→	R onto Bryant Ave	0.3
3.	0.8	0.3	←	L onto Howard St	1.1



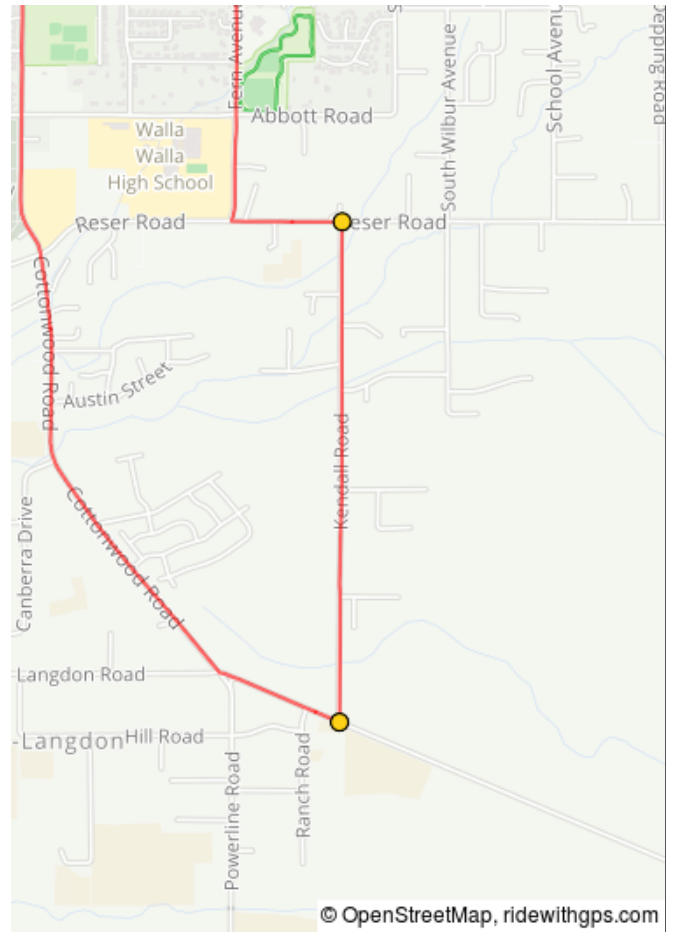
0.8 miles. +0/-24 feet

Num	Dist	Prev	Type	Note	Next
4.	1.9	1.1	↑	Continue onto Cottonwood Rd	1.1
5.	3.0	1.1	←	Slight L to stay on Cottonwood Rd	0.3



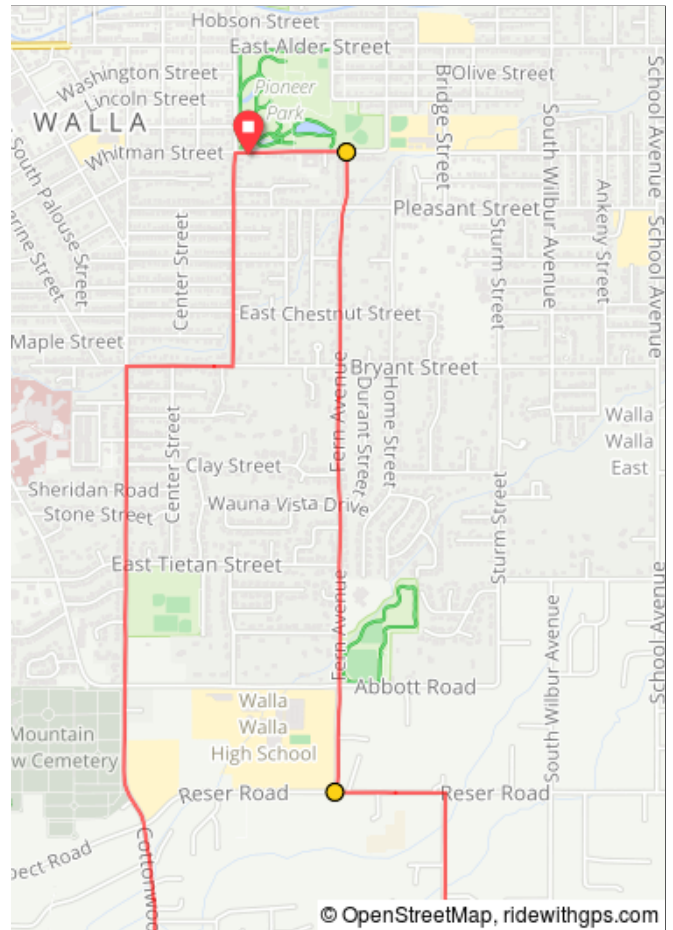
2.2 miles. +49/-15 feet

Num	Dist	Prev	Type	Note	Next
6.	3.3	0.3	←	L onto Kendall Rd	1.2
7.	4.5	1.2	←	L onto Reser Rd	0.3



1.5 miles. +12/-51 feet

Num	Dist	Prev	Type	Note	Next
8.	4.7	0.3	→	R onto Fern Ave	1.5
9.	6.3	1.5	←	L onto Whitman St	0.2



1.8 miles. +56/-0 feet

Num	Dist	Prev	Type	Note	Next
10.	6.5	0.2	🏁	End of route	0.0

0.2 miles. +0/-0 feet

