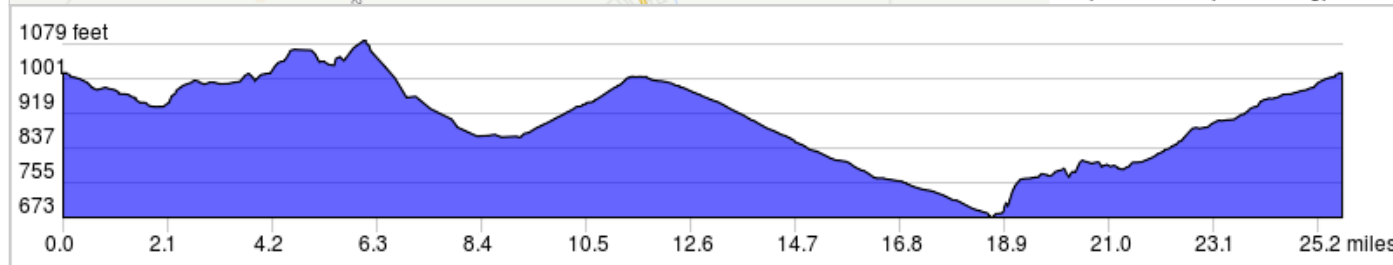
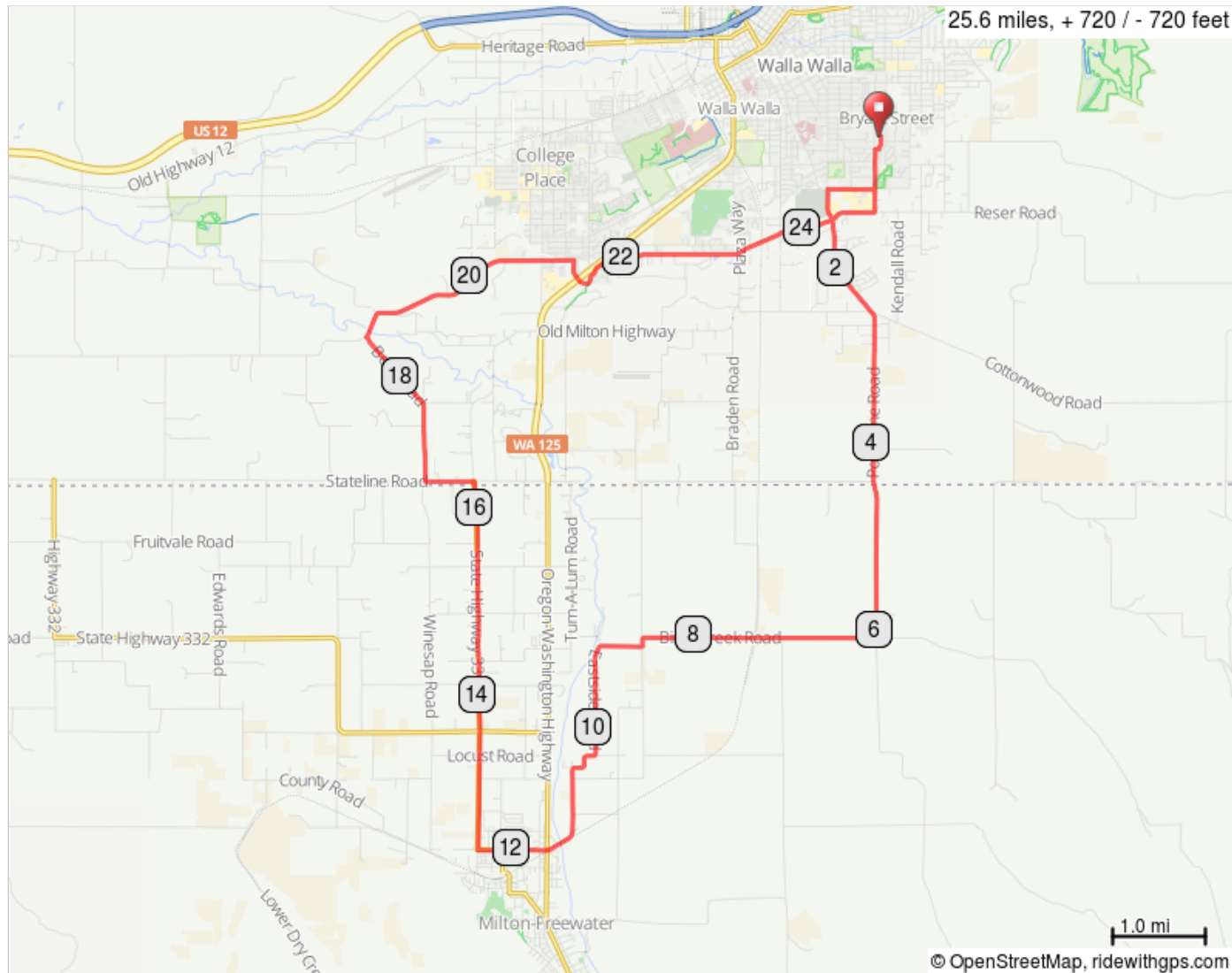


# W2-MF Flat 25 miler

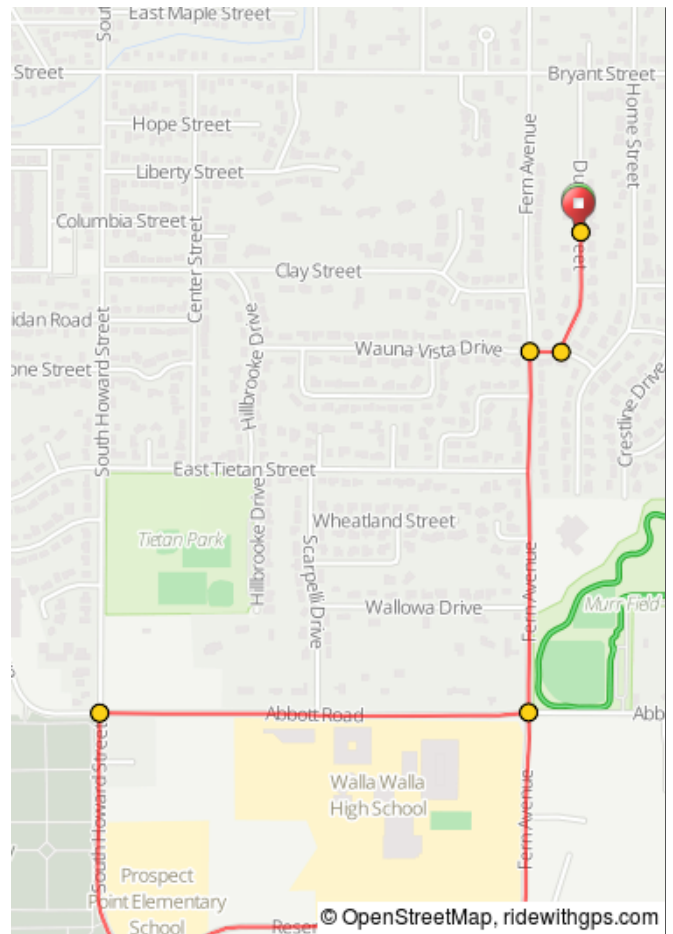


From Walla Walla head south to M-F and back the Old M-F Highway. This route is primarily flat with slight grade heading towards Milton-Freewater.



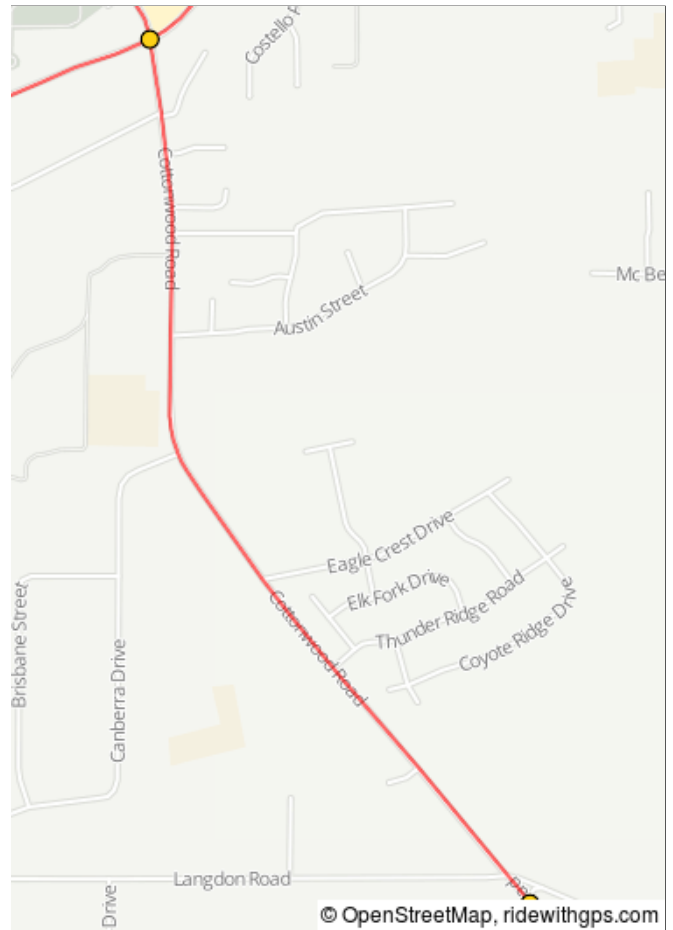
W2-MF Flat 25 miler

0.0	0.0	🚩	Start of route	0.1
0.1	0.1	→	R onto Wauna Vista Dr	0.0
0.2	0.0	←	L onto Fern Ave	0.4
0.6	0.4	→	R onto Abbott Rd	0.5
1.1	0.5	←	L onto Howard St	0.3



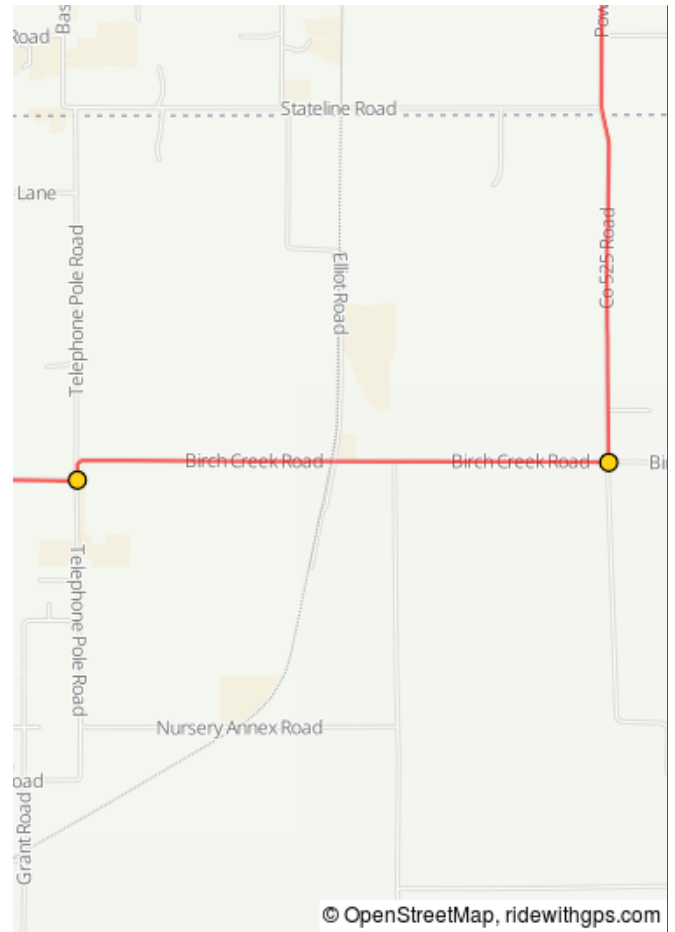
1.1 miles. +4/-48 feet

1.5	0.3	↑	Continue onto Cottonwood Rd	1.2
2.6	1.2	↑	Continue onto Powerline Rd	3.5



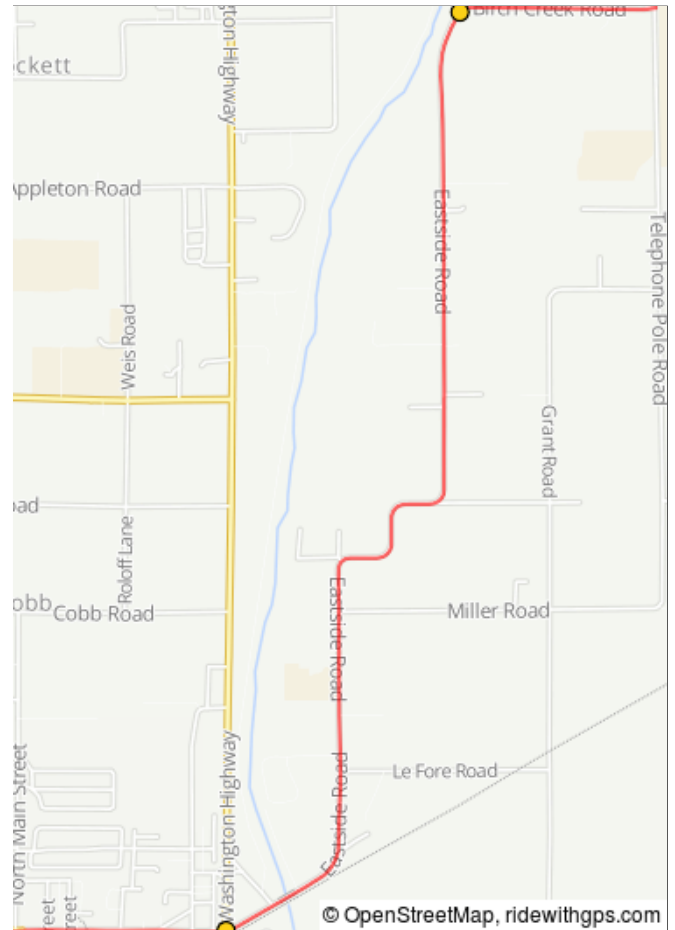
1.5 miles. +60/-10 feet

6.1	3.5	→	R onto Birch Cr Rd/County 550 Rd	2.6
8.7	2.6	→	R onto Birch Creek Rd/County 550 Rd	0.5



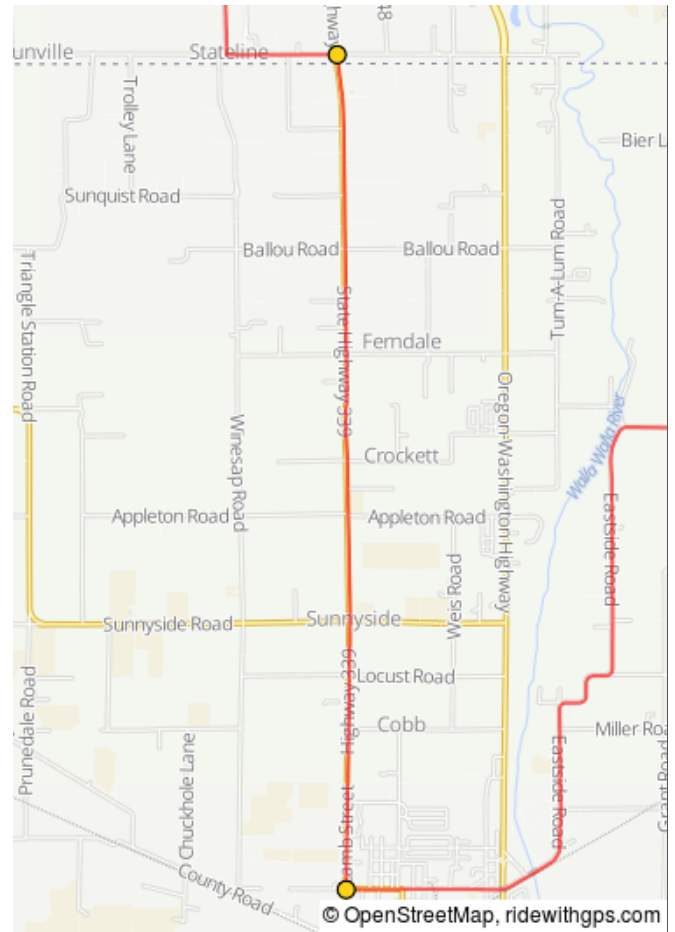
6.0 miles. +5/-208 feet

9.1	0.5	↑	Continue onto Eastside Rd	2.5
11.6	2.5	↑	Continue onto NE 8th Ave	0.7



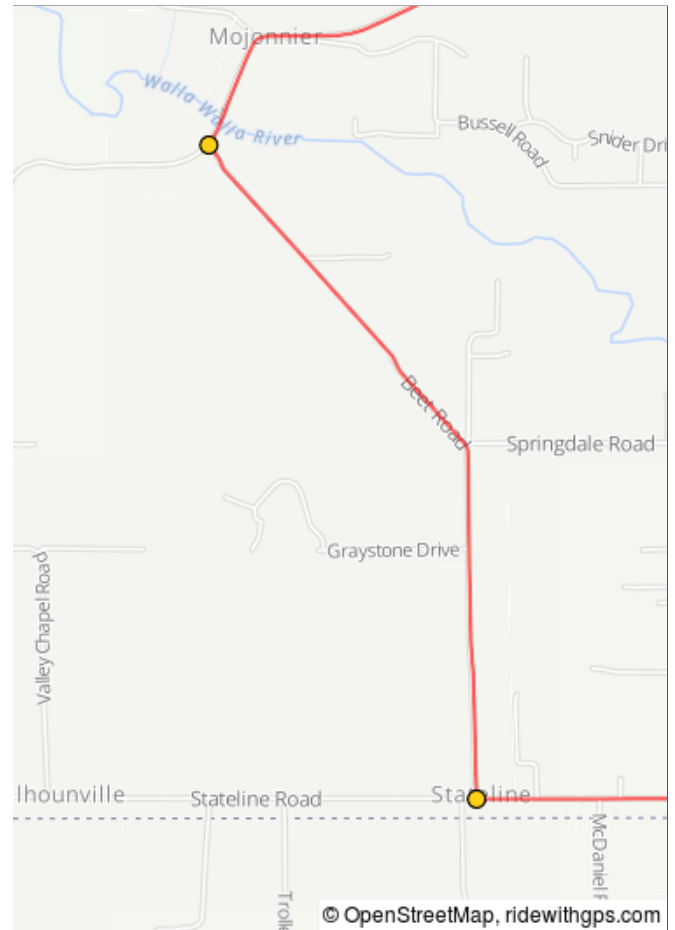
3.0 miles. +142/-1 feet

12.4	0.7	→	R onto Lamb St	3.9
16.3	3.9	←	L onto Stateline Rd	0.5



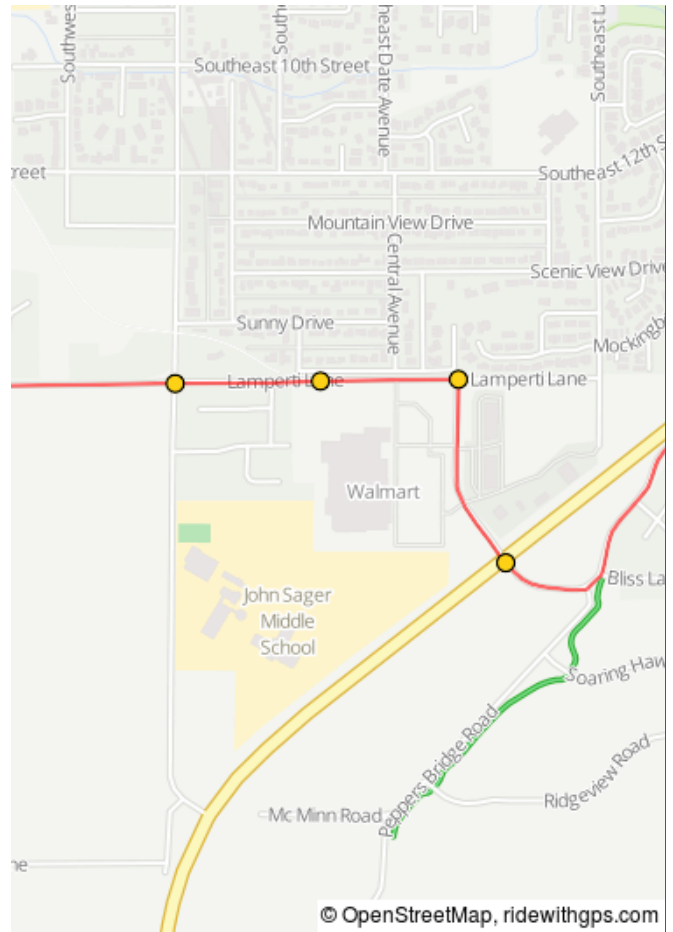
4.7 miles. +0/-210 feet

16.8	0.5	→	R onto Beet Rd	1.8
18.6	1.8	→	R onto Mojonnier Rd	2.2



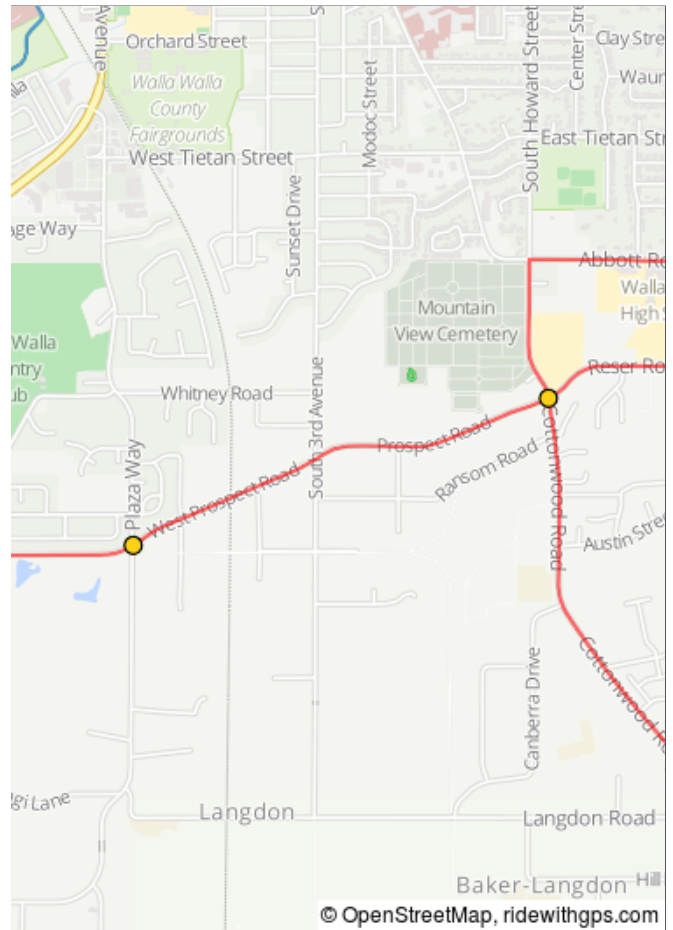
2.3 miles. +0/-78 feet

20.8	2.2	↑	Continue onto Lamperti Ln	0.2
21.0	0.2	↑	Continue onto SE Lamperti St	0.2
21.2	0.2	→	R onto SE Meadowbrook St	0.2
21.4	0.2	↑	Continue onto Taumarson Rd	1.9



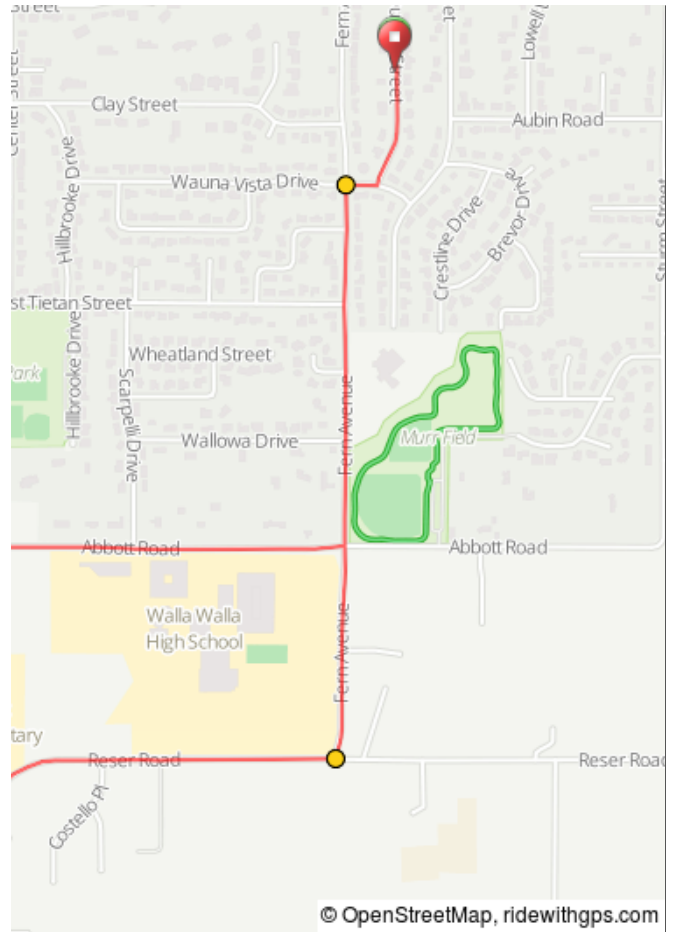
2.8 miles. +8/-9 feet

23.3	1.9	↑	Continue onto Prospect Ave	1.1
24.3	1.1	↑	Continue onto Reser Rd	0.5



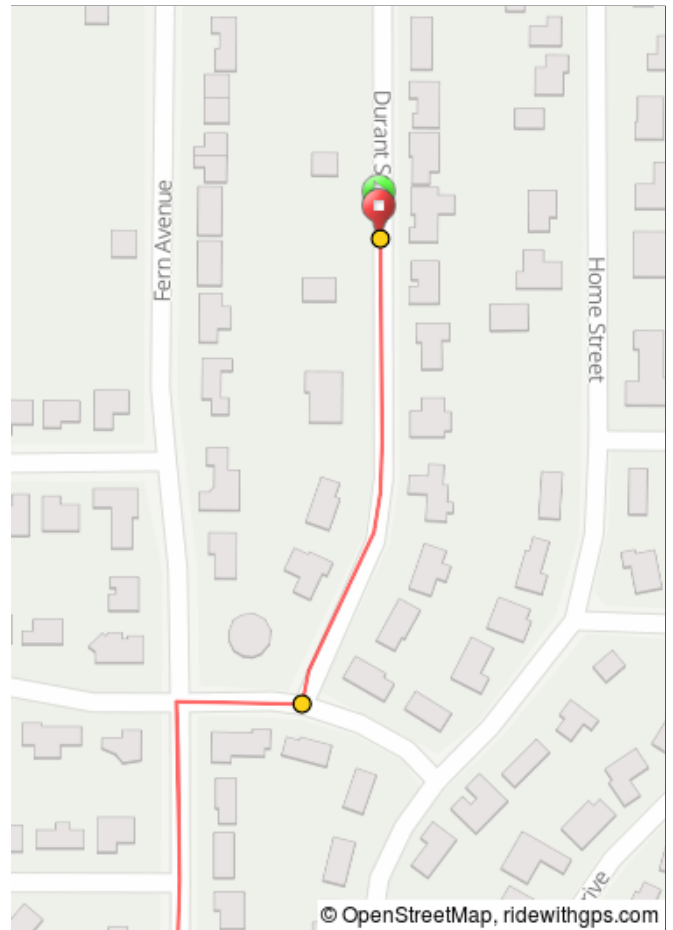
2.9 miles. +51/-0 feet

24.8	0.5	←	L onto Fern Ave	0.7
25.5	0.7	→	R onto Wauna Vista Dr	0.0



1.2 miles. +32/-0 feet

25.5	0.0	←	L onto Durant St	0.1
25.6	0.1	▸	End of route	0.0



0.2 miles. +0/-0 feet