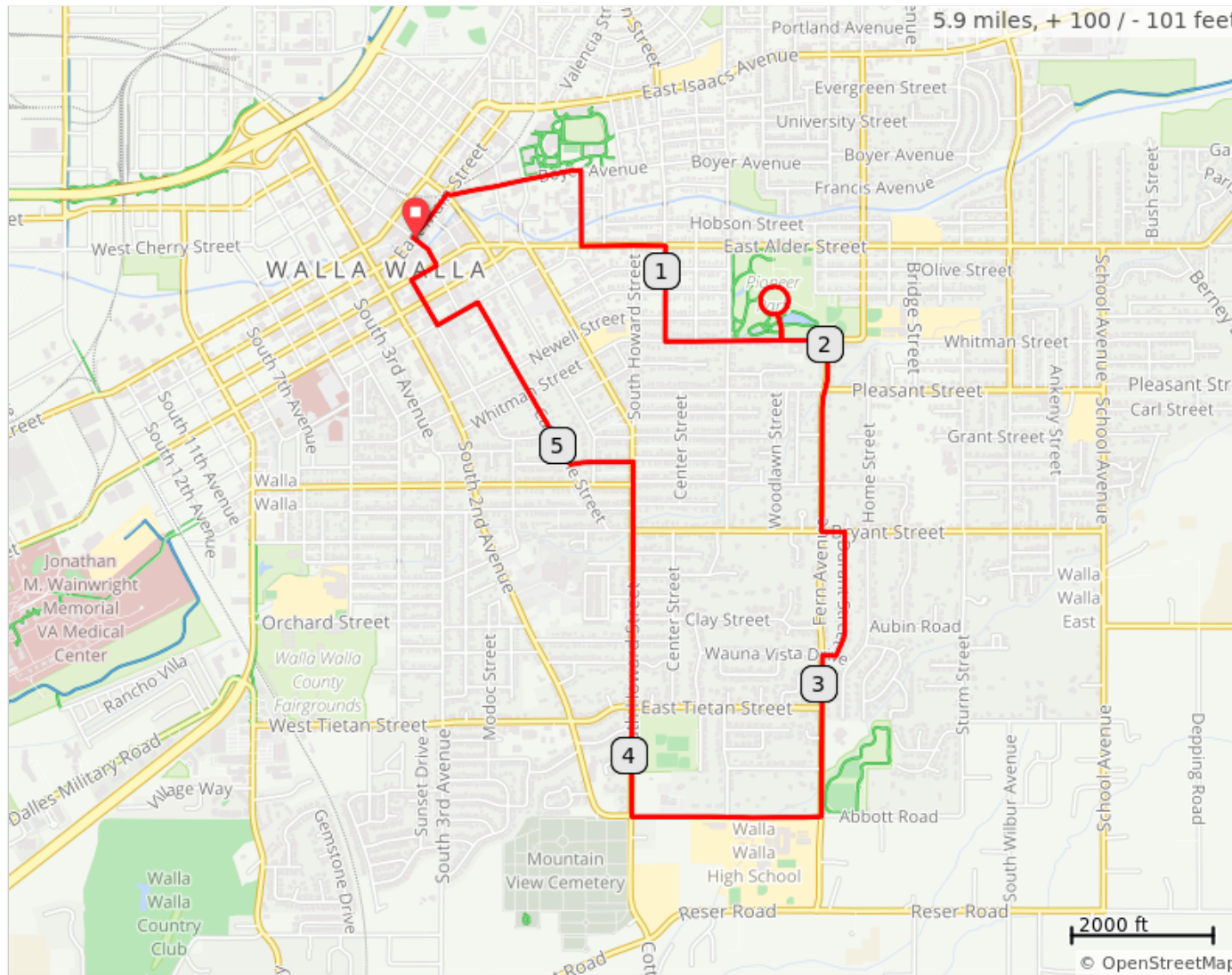
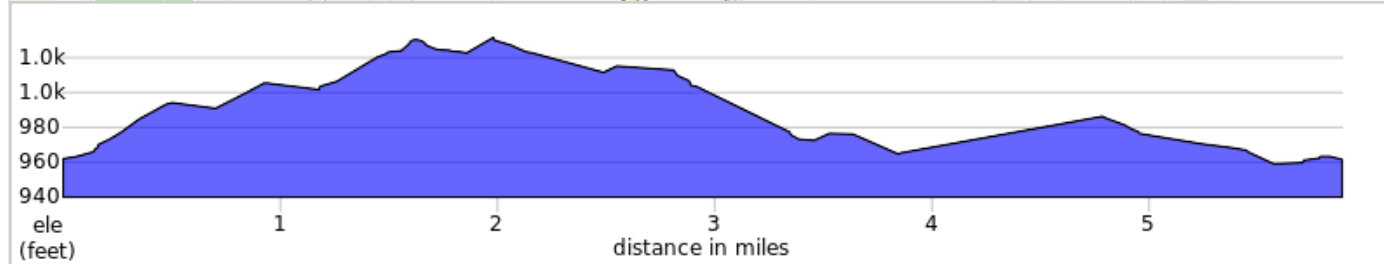


WW Scenic Route #1

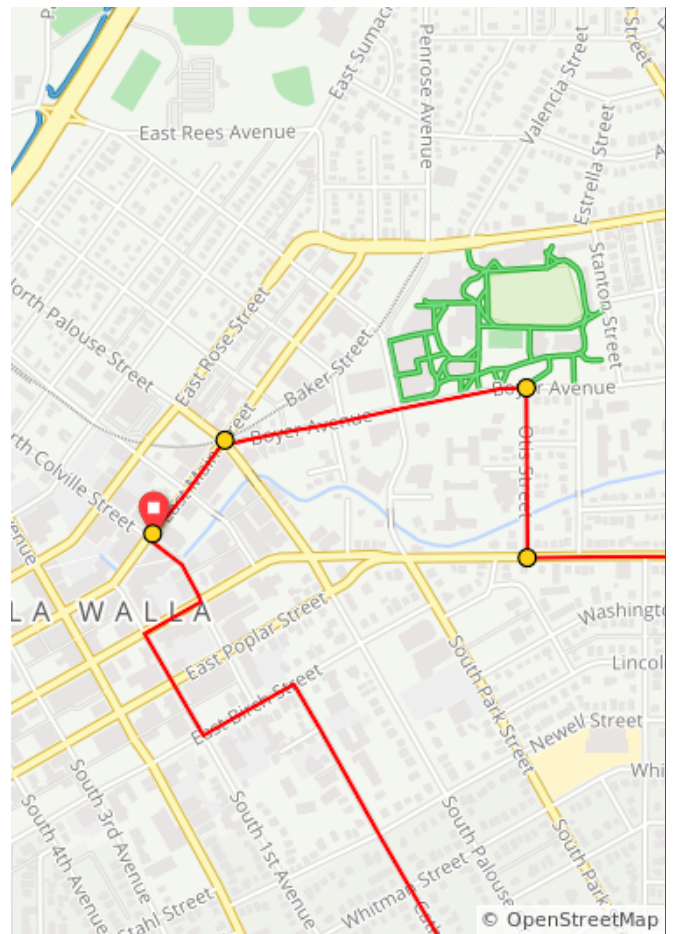


This is a 5.9 mile route from downtown, through Whitman College, Pioneer Park and Walla Walla High School. The route is easy and light to medium traffic on good paved roads.



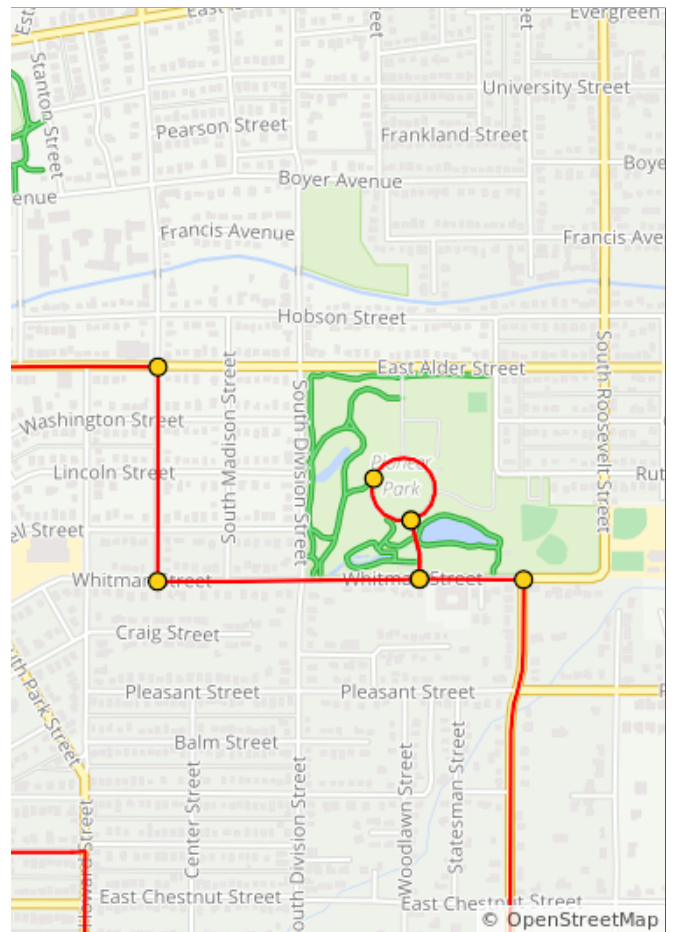
WW Scenic Route #1

Num	Dist	Prev	Type	Note	Next
1.	0.0	0.0	📍	Start of route	0.1
2.	0.1	0.1	➔	R onto Boyer Avenue	0.4
3.	0.5	0.4	➔	R onto Otis Street	0.2
4.	0.7	0.2	➡	L onto East Alder Street	0.2



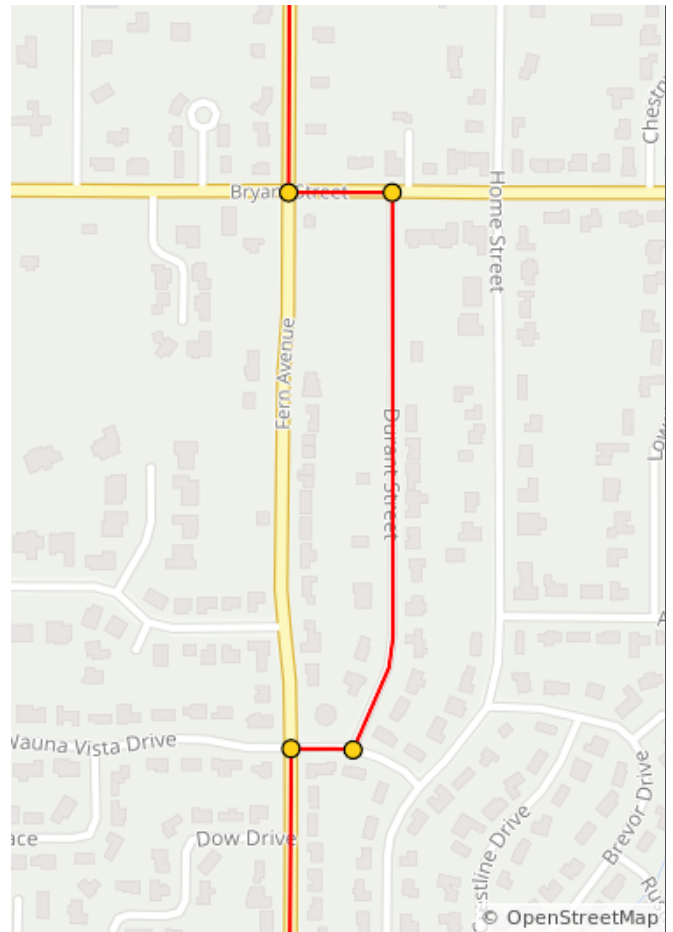
0.7 miles. +31/-0 feet

Num	Dist	Prev	Type	Note	Next
5.	0.9	0.2	➔	R onto South Clinton Street	0.3
6.	1.2	0.3	➡	L onto Whitman Street	0.3
7.	1.5	0.3	➡	L	0.1
8.	1.6	0.1	➔	R	0.2
9.	1.7	0.2	↙	Keep L	0.1
10.	1.8	0.1	➔	R	0.1
11.	1.9	0.1	➡	L onto Whitman Street	0.1
12.	2.0	0.1	➔	R onto Fern Avenue	0.5



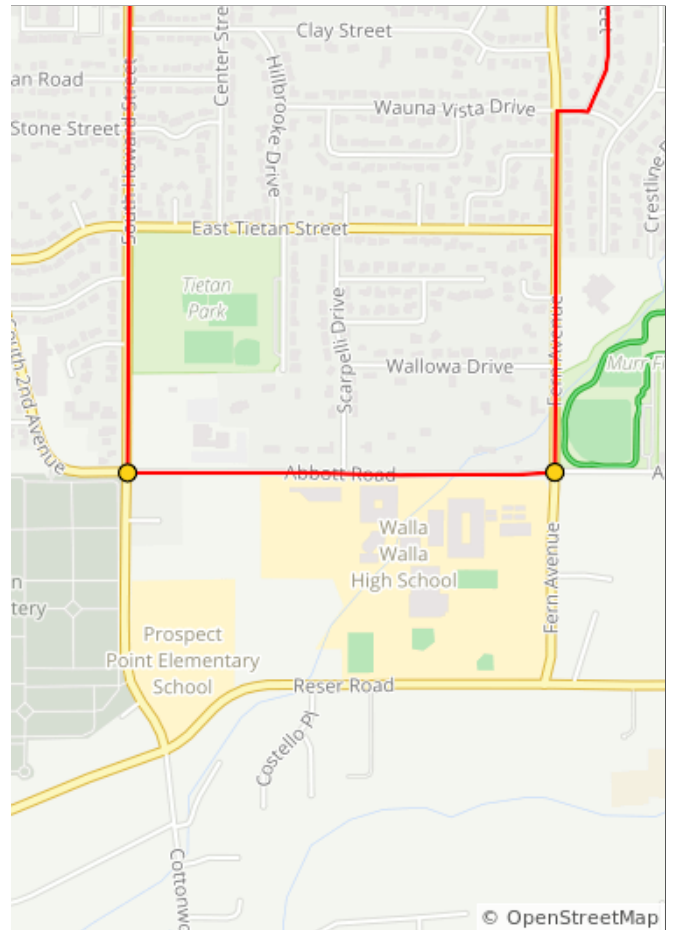
1.3 miles. +26/-8 feet

Num	Dist	Prev	Type	Note	Next
13.	2.5	0.5	←	L onto Bryant Street	0.1
14.	2.5	0.1	→	R onto Durant Street	0.3
15.	2.9	0.3	→	R onto Wauna Vista Drive	0.0
16.	2.9	0.0	←	L onto Fern Avenue	0.4



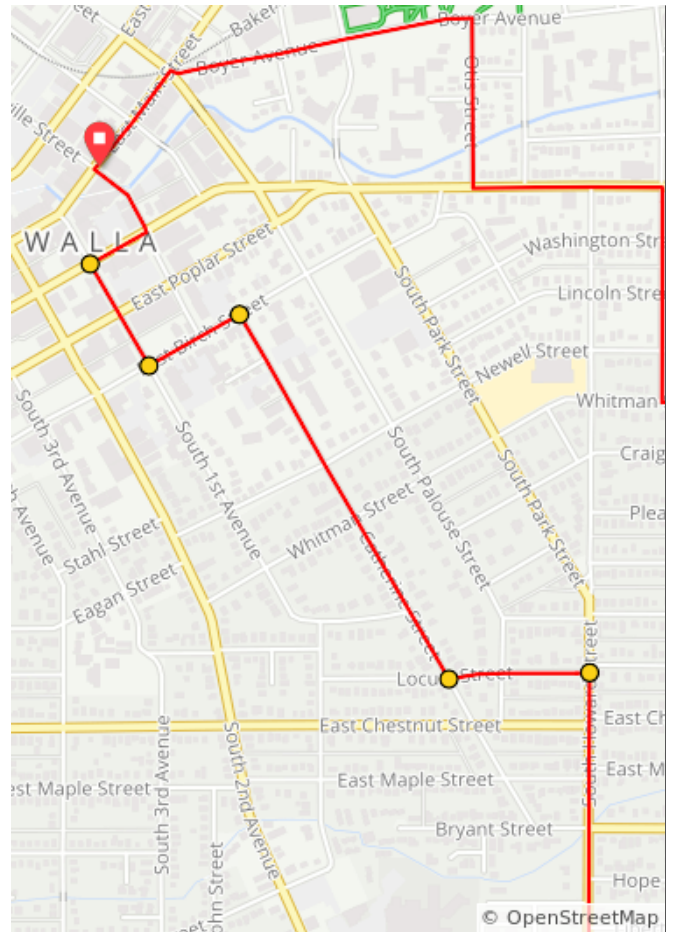
0.9 miles. +2/-9 feet

Num	Dist	Prev	Type	Note	Next
17.	3.3	0.4	→	R onto Abbott Road	0.5
18.	3.8	0.5	→	R onto South Howard Street	0.9



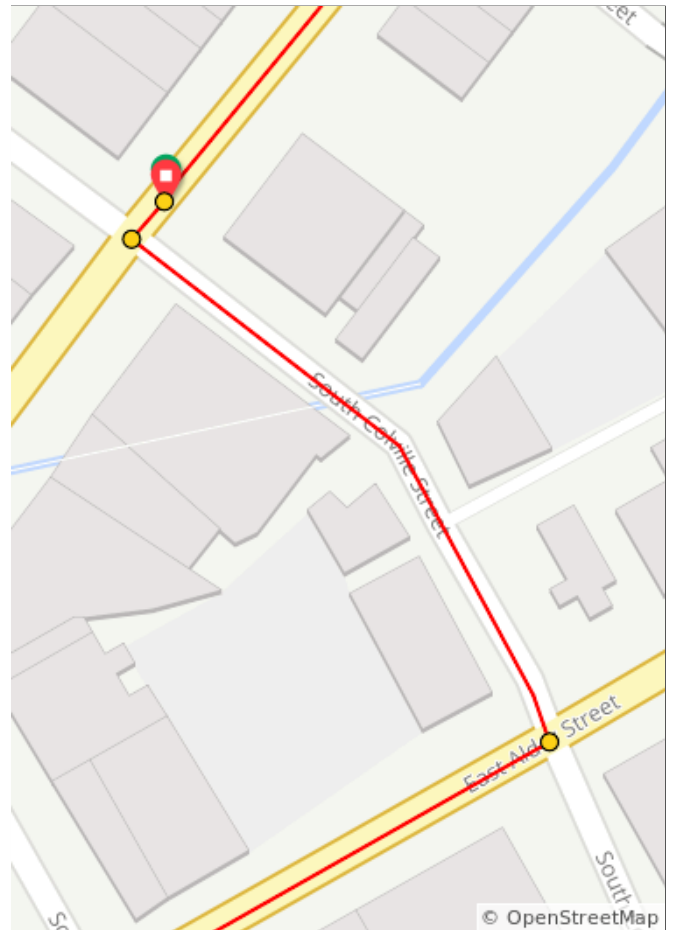
0.9 miles. +3/-3 feet

Num	Dist	Prev	Type	Note	Next
19.	4.8	0.9	←	L onto Locust Street	0.2
20.	5.0	0.2	→	R onto Catherine Street	0.5
21.	5.4	0.5	←	L onto East Birch Street	0.1
22.	5.6	0.1	→	R onto South 1st Avenue	0.1
23.	5.7	0.1	→	R onto East Alder Street	0.1



1.9 miles. +0/-26 feet

Num	Dist	Prev	Type	Note	Next
24.	5.8	0.1	←	L onto South Colville Street	0.1
25.	5.9	0.1	→	R onto East Main Street	0.0
26.	5.9	0.0	📍	End of route	0.0



0.2 miles. +0/-1 feet